

08 DAYS WEATHER FORECAST FOR COASTAL AREAS AROUND SRI LANKA


Storm Direction



WARNING

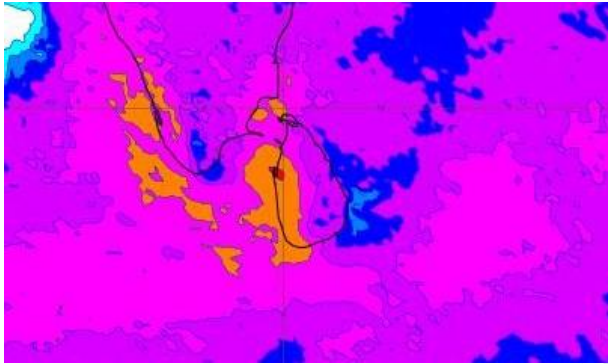
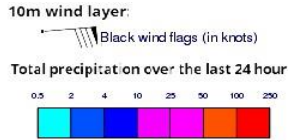


**INFORMATION FUSION CENTRE
COLOMBO**

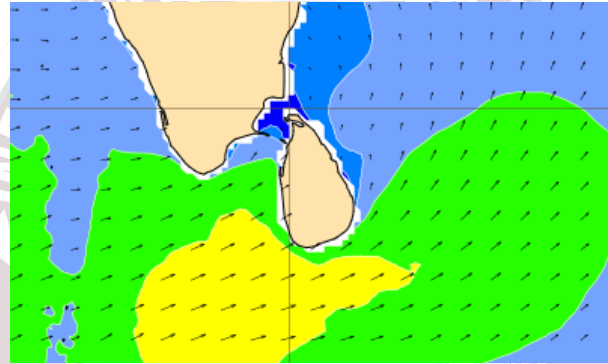
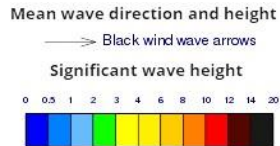


Issued at 4.00 p.m. on 18 May 2024
Marine Weather Division, National Meteorological Centre
Department of Meteorology

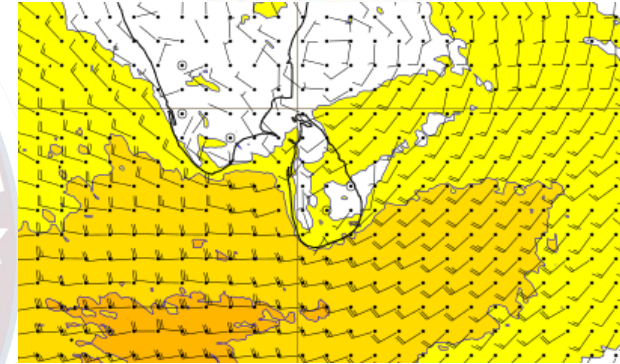
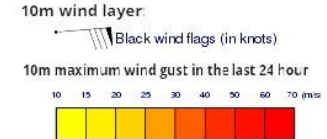
Wind and Rainfall Forecast (Total precipitation for 24 hrs)



Significant wave height (in meters)



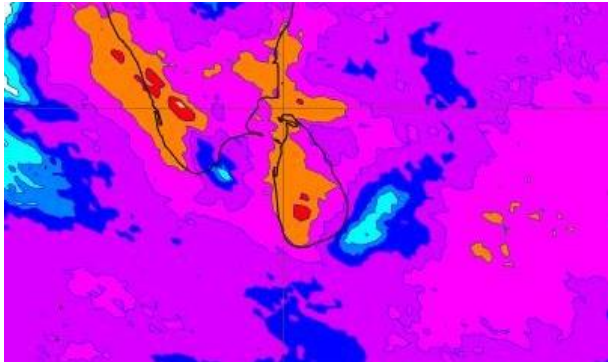
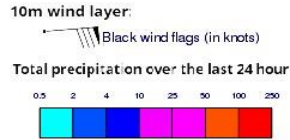
Wind Gust (m/s)



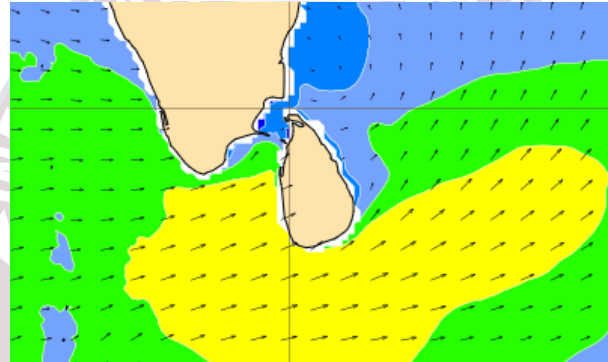
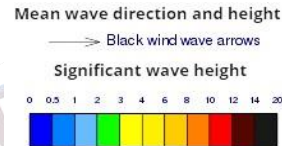
Showers or thundershowers will occur at times in the sea areas around the island. Heavy showers can be expected at some places in the sea areas extending from Mannar to Galle via Puttalam and Colombo.

Wind speed will be 30-40 kmph and in the sea areas extending from Puttalam to Hambantota via Colombo and Galle. Wind speed can be increased up to 60 kmph at times and sea condition will be very rough at times in these sea areas. Wind speed will be 25-35 kmph and can be increased up to 50 kmph and sea condition will be rough at times in the other sea areas around the island.

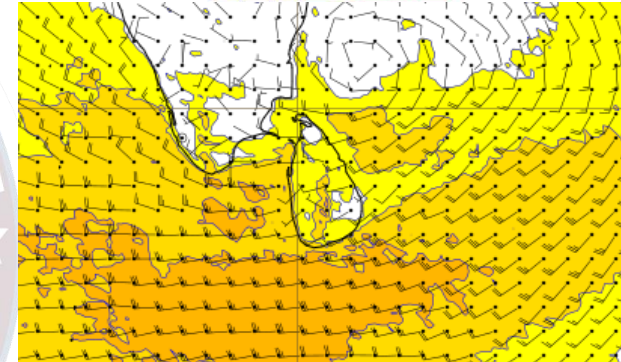
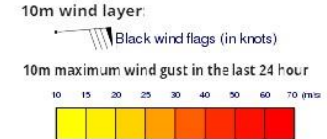
Wind and Rainfall Forecast (Total precipitation for 24 hrs)



Significant wave height (in meters)



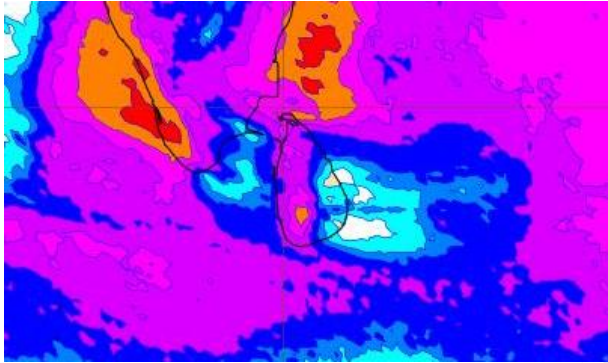
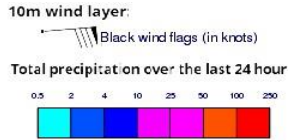
Wind Gust (m/s)



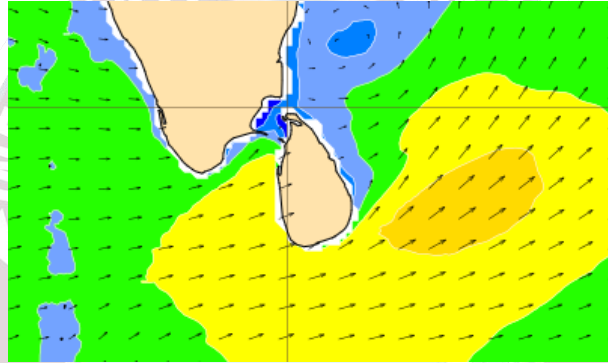
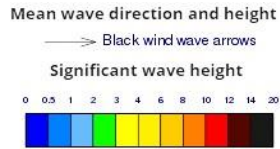
Showers or thundershowers will occur at times in the sea areas around the island. Heavy showers can be expected at some places in the sea areas extending from Kankasanturai to Colombo via Puttalam.

Wind speed will be 40-50 kmph and in the sea areas extending from Puttalam to Hambantota via Colombo and Galle. Wind speed can be increased up to 70-80 kmph at times and sea condition will be very high at times in these sea areas. Wind speed will be 25-35 kmph and can be increased up to 50 kmph and sea condition will be rough at times in the other sea areas around the island.

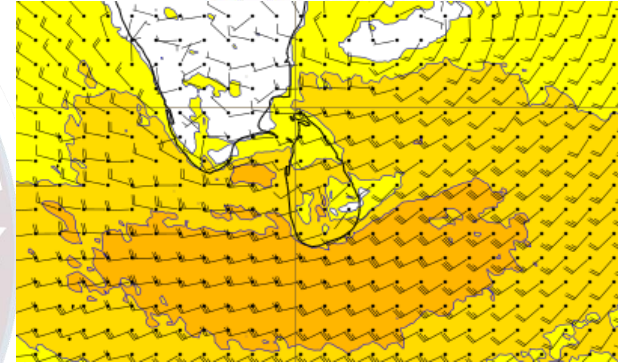
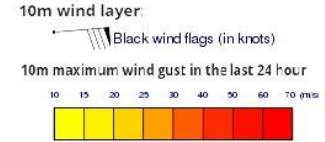
Wind and Rainfall Forecast (Total precipitation for 24 hrs)



Significant wave height (in meters)



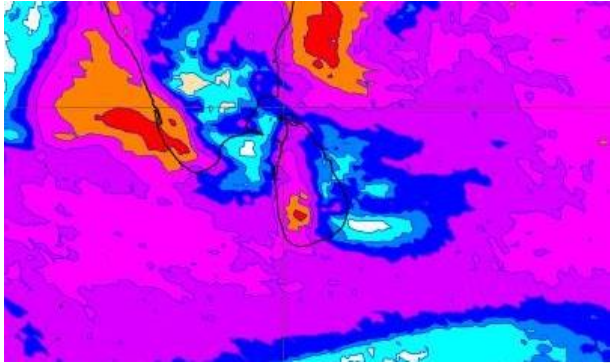
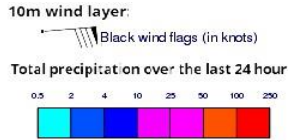
Wind Gust (m/s)



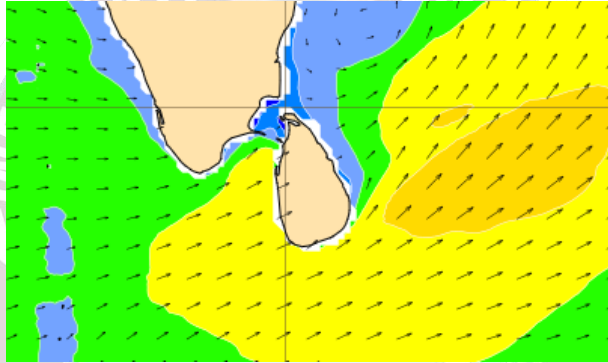
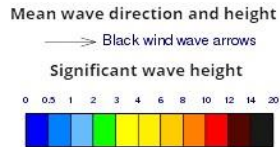
Showers or thundershowers will occur at times in the sea areas around the island. Heavy showers can be expected at some places in the sea areas extending from Kankasanturai to Mullaitivu.

Wind speed will be 40-50 kmph and in the sea areas extending from Puttalam to Hambantota via Colombo and Galle. Wind speed can be increased up to 70-80 kmph at times and sea condition will be very high at times in these sea areas. Wind speed will be 25-35 kmph and can be increased up to 50 kmph and sea condition will be rough at times in the other sea areas around the island.

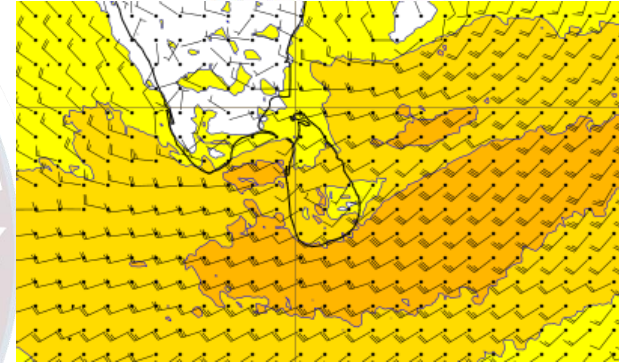
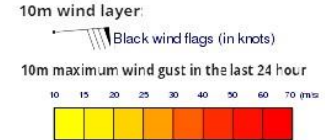
Wind and Rainfall Forecast (Total precipitation for 24 hrs)



Significant wave height (in meters)



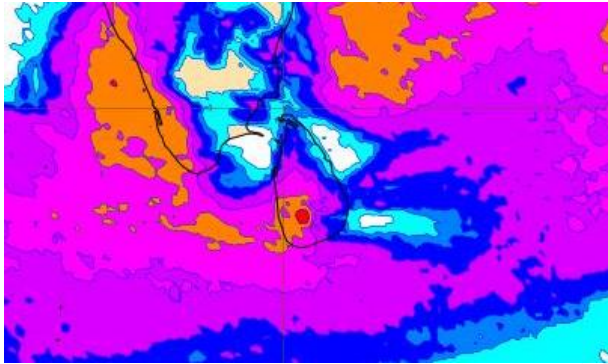
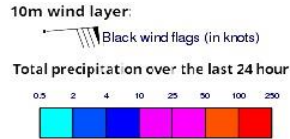
Wind Gust (m/s)



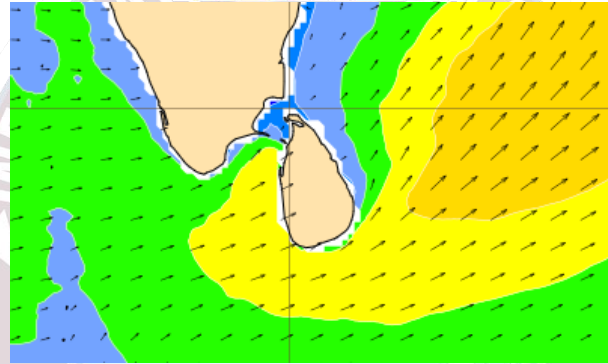
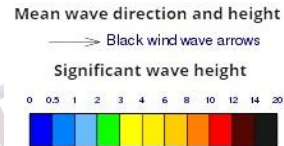
Showers or thundershowers will occur at times in the sea areas around the island. Heavy showers can be expected at some places in the sea areas extending from Kankasanturai to Mullaitivu.

Wind speed will be 40-50 kmph and in the sea areas extending from Puttalam to Hambantota via Colombo and Galle. Wind speed can be increased up to 70-80 kmph at times and sea condition will be very high at times in these sea areas. Wind speed will be 25-35 kmph and can be increased up to 50 kmph and sea condition will be rough at times in the other sea areas around the island.

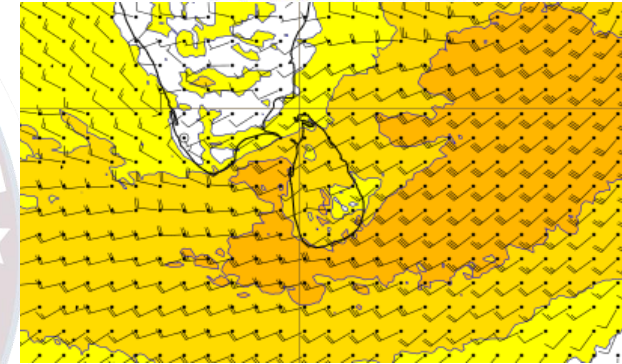
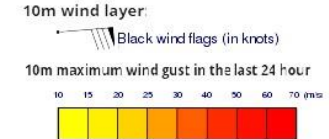
Wind and Rainfall Forecast (Total precipitation for 24 hrs)



Significant wave height (in meters)



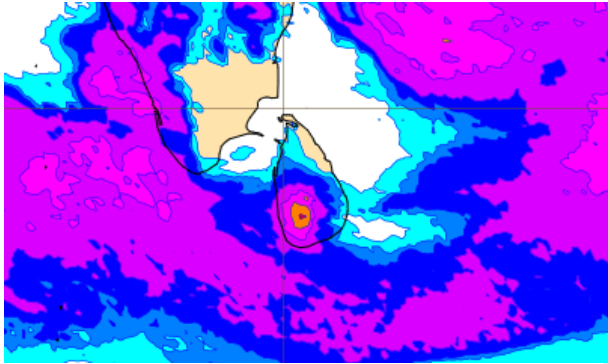
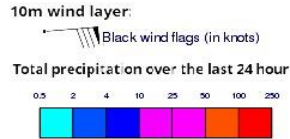
Wind Gust (m/s)



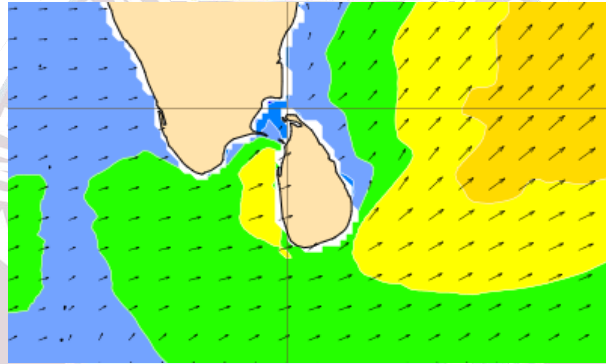
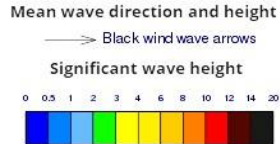
Showers or thundershowers will occur at several places in the seas areas off the coast extending from Colombo to Hambantota via Galle. Heavy showers can be expected at some places. Mainly fair weather will prevail in the other sea areas around the island.

Wind speed will be 40-50 kmph and in the sea areas extending from Puttalam to Hambantota via Colombo and Galle. Wind speed can be increased up to 70-80 kmph at times and sea condition will be very high at times in these sea areas. Wind speed will be 25-35 kmph and can be increased up to 50 kmph and sea condition will be rough at times in the other sea areas around the island.

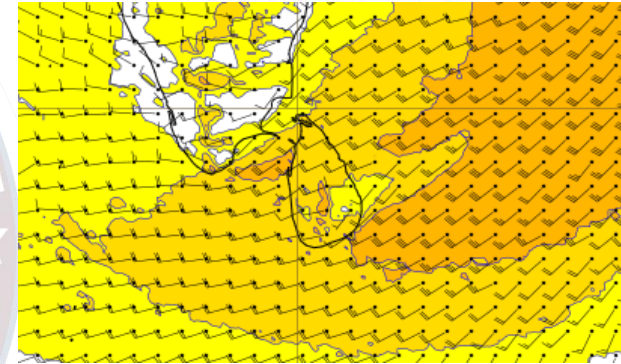
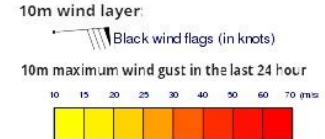
Wind and Rainfall Forecast (Total precipitation for 24 hrs)



Significant wave height (in meters)



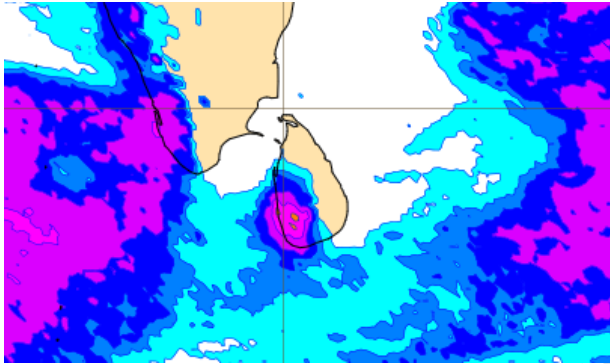
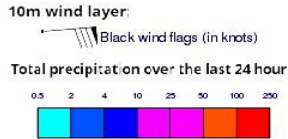
Wind Gust (m/s)



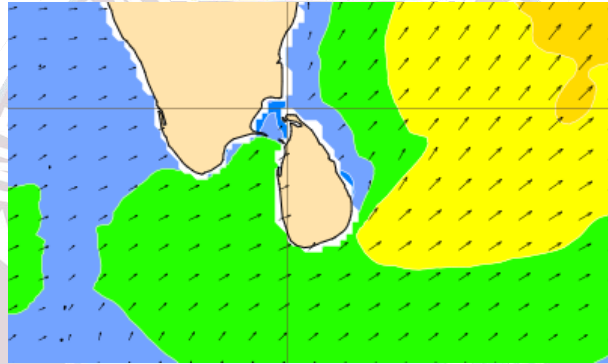
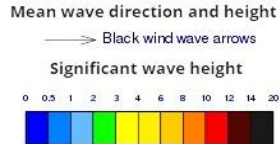
Showers or thundershowers will occur at several places in the seas areas off the coast extending from Puttalam to Hambantota via Colombo and Galle. Mainly fair weather will prevail in the other sea areas around the island.

Wind speed will be 30-40 kmph and can be increased up to 60-70 kmph at times and sea condition will be very high at times in these sea areas around the island.

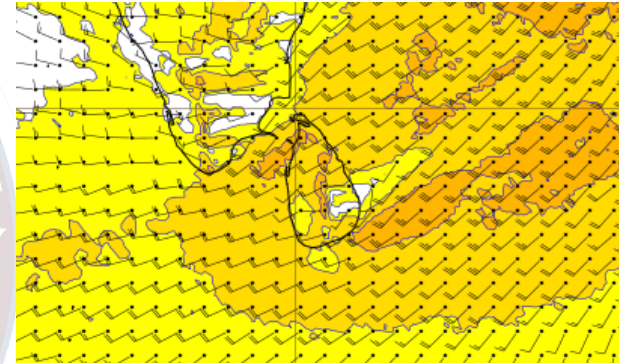
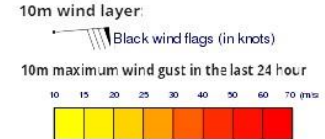
Wind and Rainfall Forecast (Total precipitation for 24 hrs)



Significant wave height (in meters)



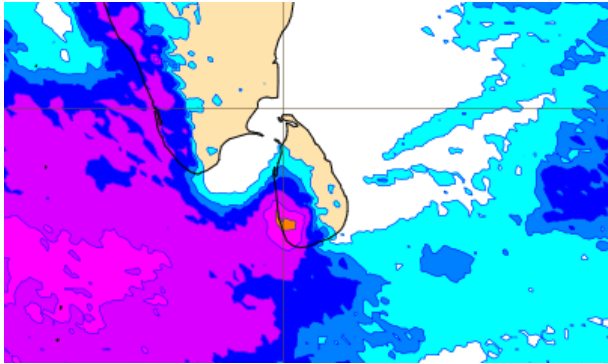
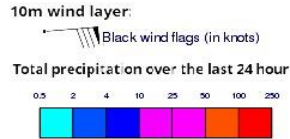
Wind Gust (m/s)



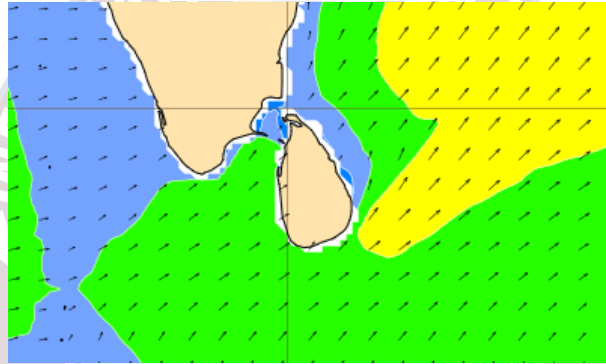
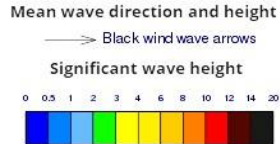
Showers or thundershowers will occur at several places in the seas areas off the coast extending from Colombo to Hambantota via Galle in the evening or night. Mainly fair weather will prevail in the other sea areas around the island.

Wind speed will be 30-40 kmph and can be increased up to 50-60 kmph at times and sea condition will be very rough at times in these sea areas around the island.

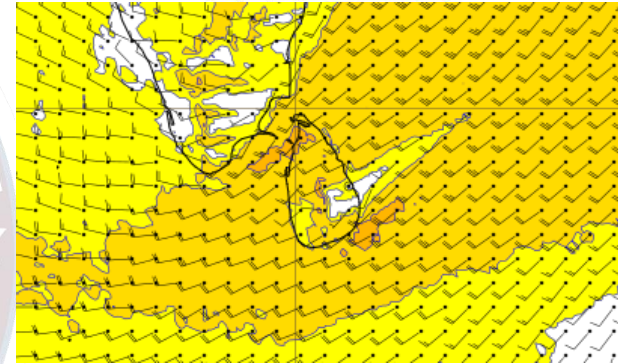
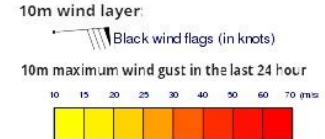
Wind and Rainfall Forecast (Total precipitation for 24 hrs)



Significant wave height (in meters)



Wind Gust (m/s)



Showers or thundershowers will occur at several places in the seas areas off the coast extending from Colombo to Hambantota via Galle in the evening or night. Mainly fair weather will prevail in the other sea areas around the island.

Wind speed will be 30-40 kmph and can be increased up to 50-60 kmph at times and sea condition will be very rough at times in these sea areas around the island.



Thank you!